



**S** Slovenian  
**A** Austrian  
**X** X-Border  
**F** Free  
**R** Route  
**A** Airspace





## SAXFRA

- Erster staatenübergreifender (X-border) Free Route Airspace

### Luftraum

- gesamter Zuständigkeitsbereich Slovenia Control + Austro Control
- Vertikal: **GND – FL660**

### Verfügbarkeit

- **H24**



## Implementierung

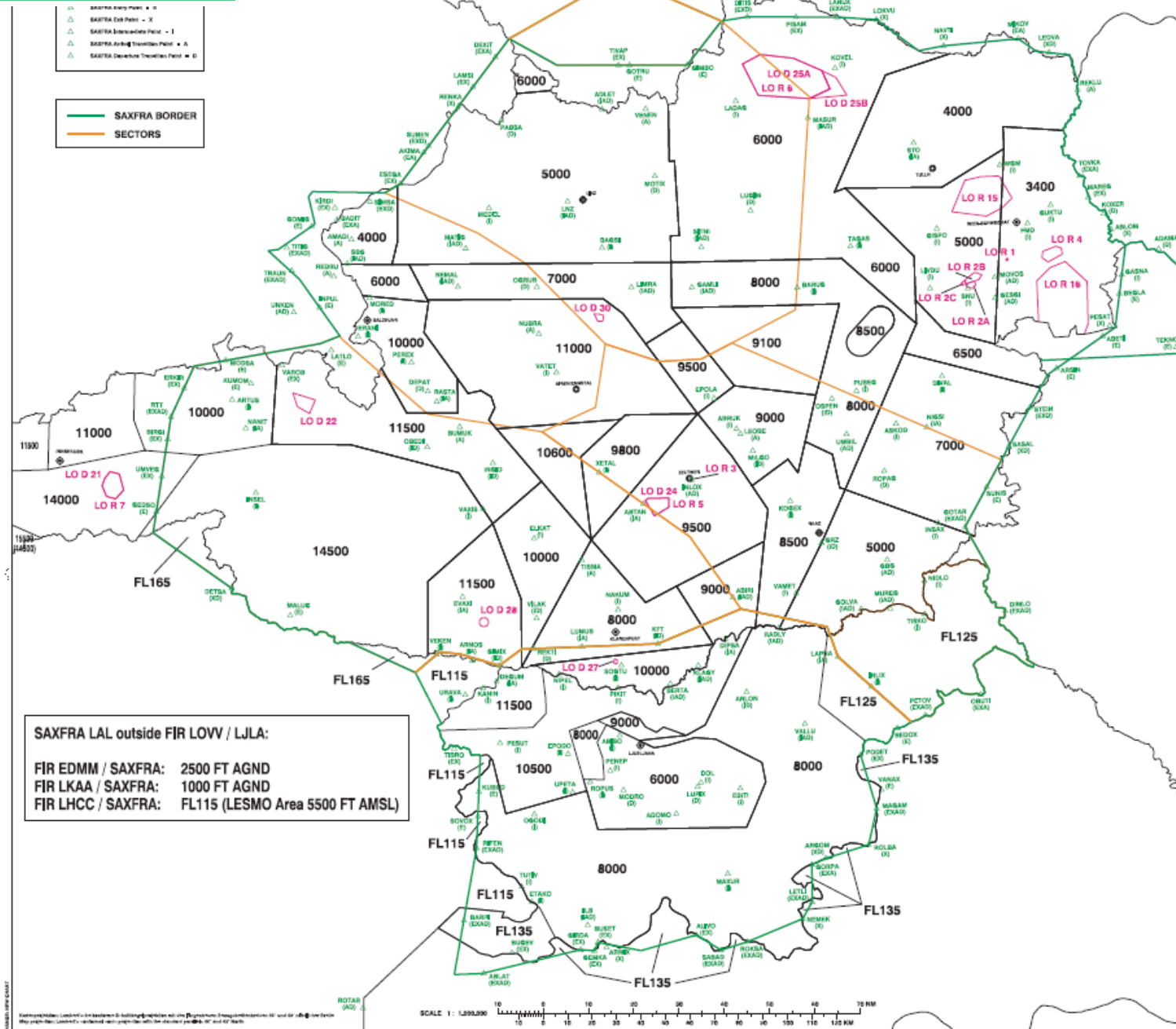
AIRAC **10 NOV 2016**

## Publikation

- Veröffentlichung in AIP Slovenia und AIP Austria als gemeinsamer Luftraum
- Vorinformationen als AIC

# Lowest available Level

auf Airspace-Charts



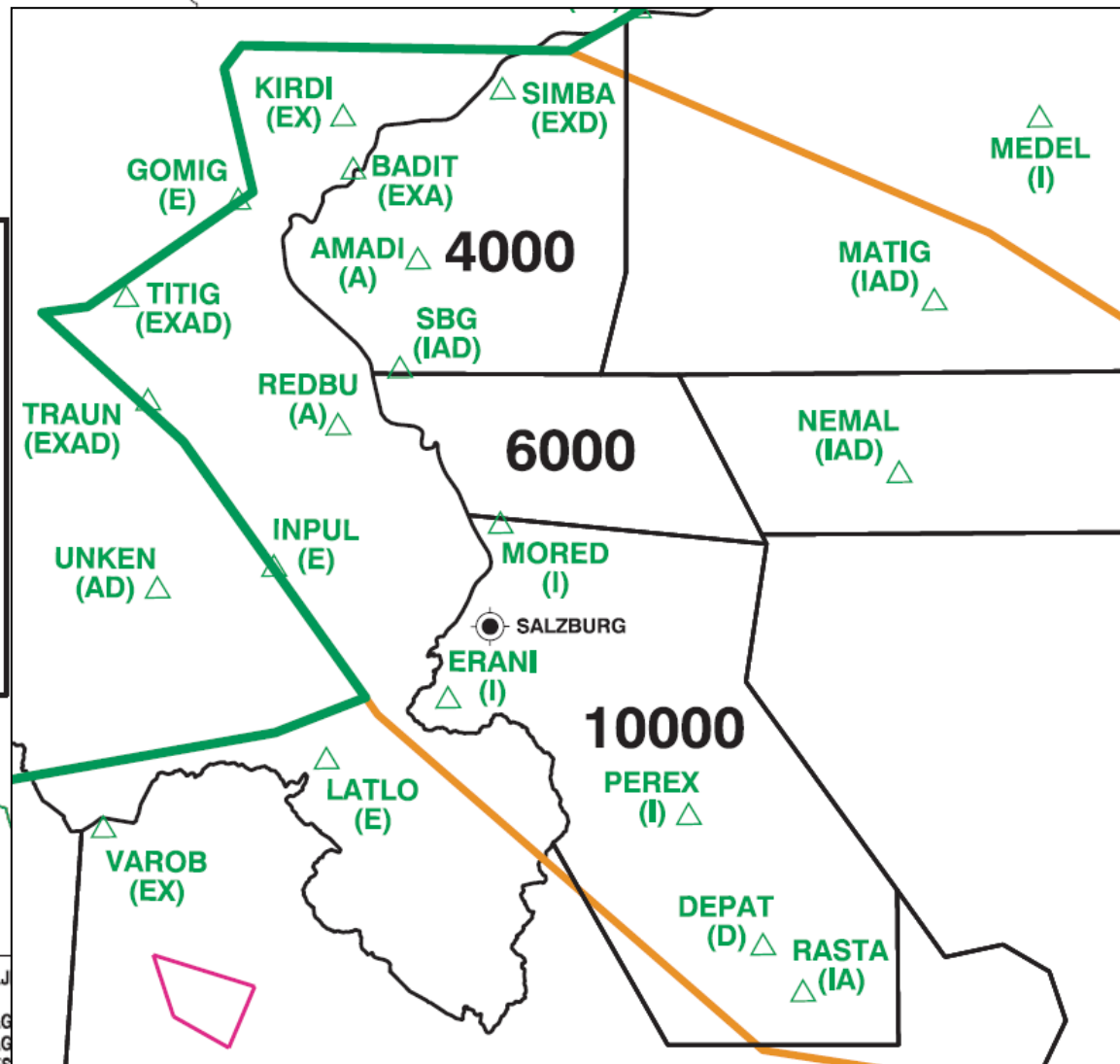
Copyright © 2019 by Austro Control GmbH

# Point Types

- SAXFRA POINTS**
- △ SAXFRA Entry Point - E
  - △ SAXFRA Exit Point - X
  - △ SAXFRA Intermediate Point - I
  - △ SAXFRA Arrival Transition Point - A
  - △ SAXFRA Departure Transition Point - D

## SAXFRA POINTS

- △ SAXFRA Entry Point - E
- △ SAXFRA Exit Point - X
- △ SAXFRA Intermediate Point - I
- △ SAXFRA Arrival Transition Point - A
- △ SAXFRA Departure Transition Point - D

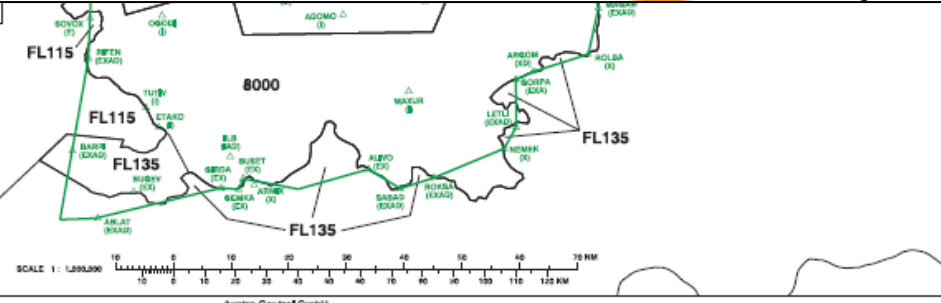


SAXFRA LAL outside FIR LOVV / LJ

FIR EDMM / SAXFRA: 2500 FT AG  
 FIR LKAA / SAXFRA: 1000 FT AG  
 FIR LHCC / SAXFRA: FL115 (LES)

Copyright (c) 2016 by Austro Control GmbH. All rights reserved. This document is the property of Austro Control GmbH and is not to be distributed, copied, or reproduced in any form without the written permission of Austro Control GmbH.

ABRAC AMDT XXX / 10 NOV 2016





## SAXFRA

- Streichung aller ATS-Strecken (außer NON RNAV Routen in FIR LOVV)
- SID/STARs bleiben (Anpassungen)
- Minimum Flight Altitude:
  - Flugplanung entsprechend höchstem „Minimum available Level“
- SAXFRA Points:
  - Klammerzusatz bestimmt Verwendungsmöglichkeit  
(z.B. E: möglicher Entrypoint in SAXFRA-Area, X: möglicher Exitpoint aus SAXFRA-Area)
- **SAXFRA-AICs (Sommer/Herbst 2016) beachten !!**